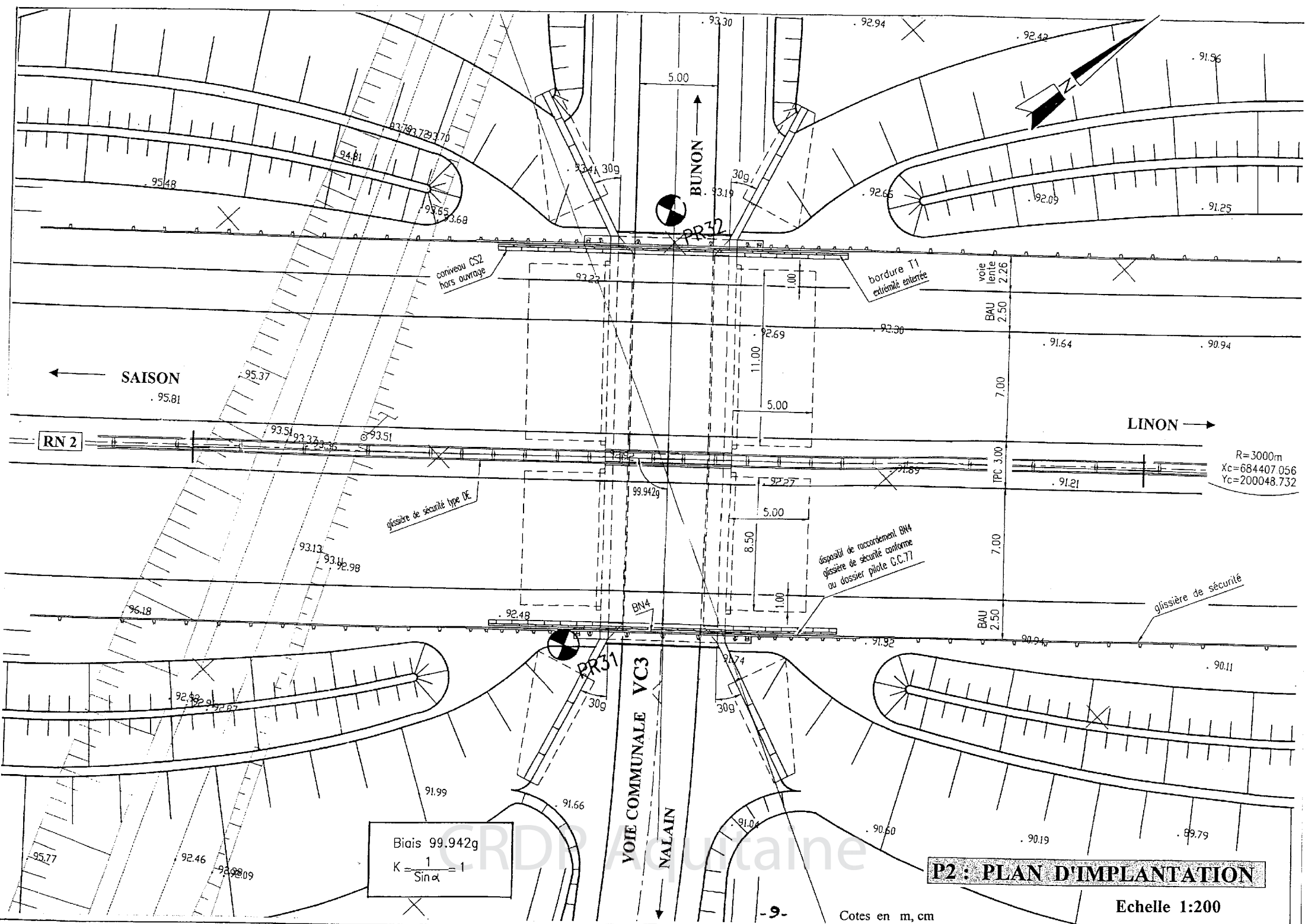


TVE4TDC



RN 2

SAISON
95.81

LINON

R=3000m
Xc=684407.056
Yc=200048.732

VOIE COMMUNALE VC3
NALAIN

BUNON

Biais 99.942g

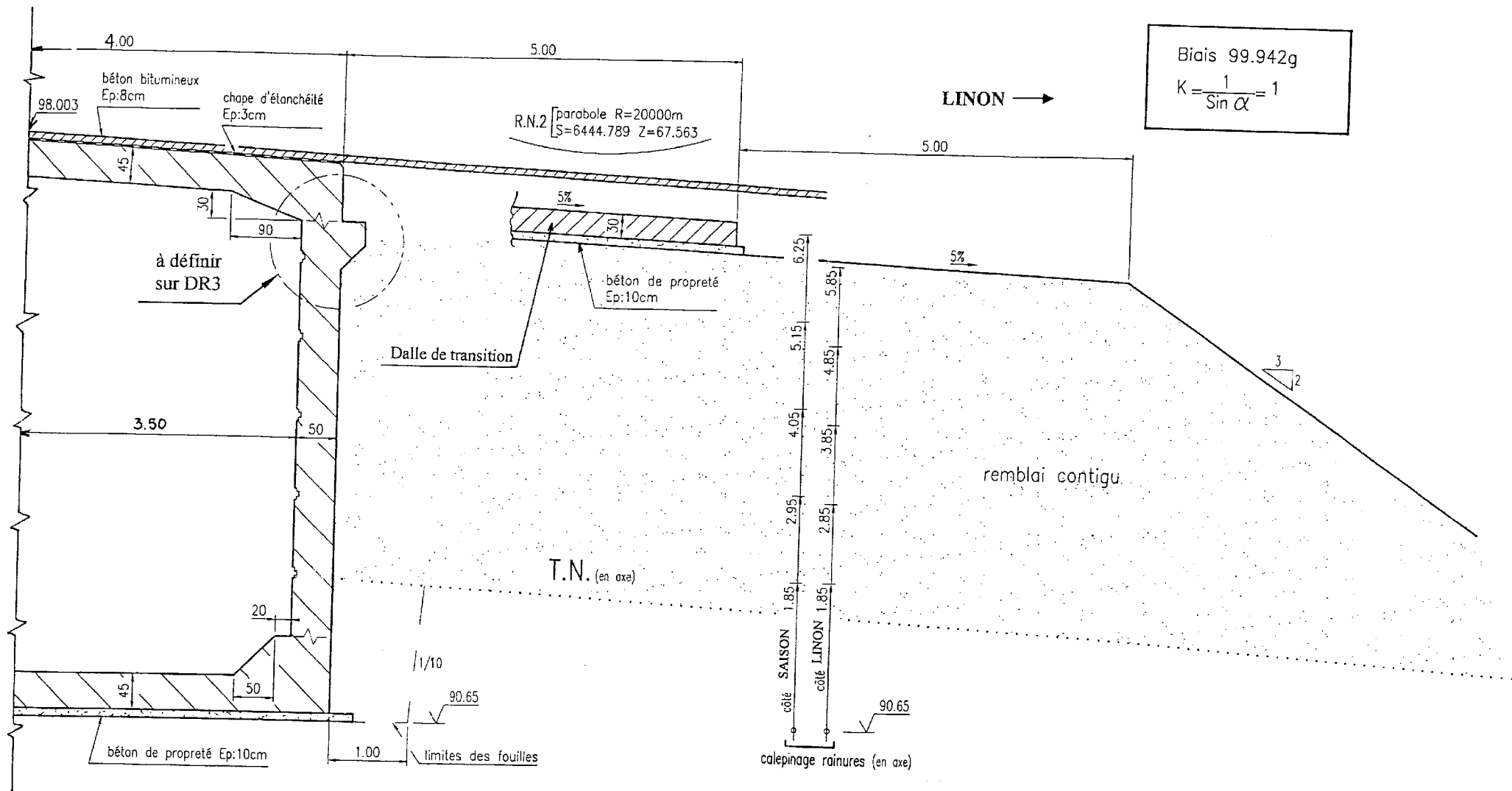
$$K = \frac{1}{\sin \alpha} = 1$$

dispositif de raccordement BN4
 glissière de sécurité conforme
 au dossier pilote C.C.77

P2 : PLAN D'IMPLANTATION

Echelle 1:200

Cotes en m, cm

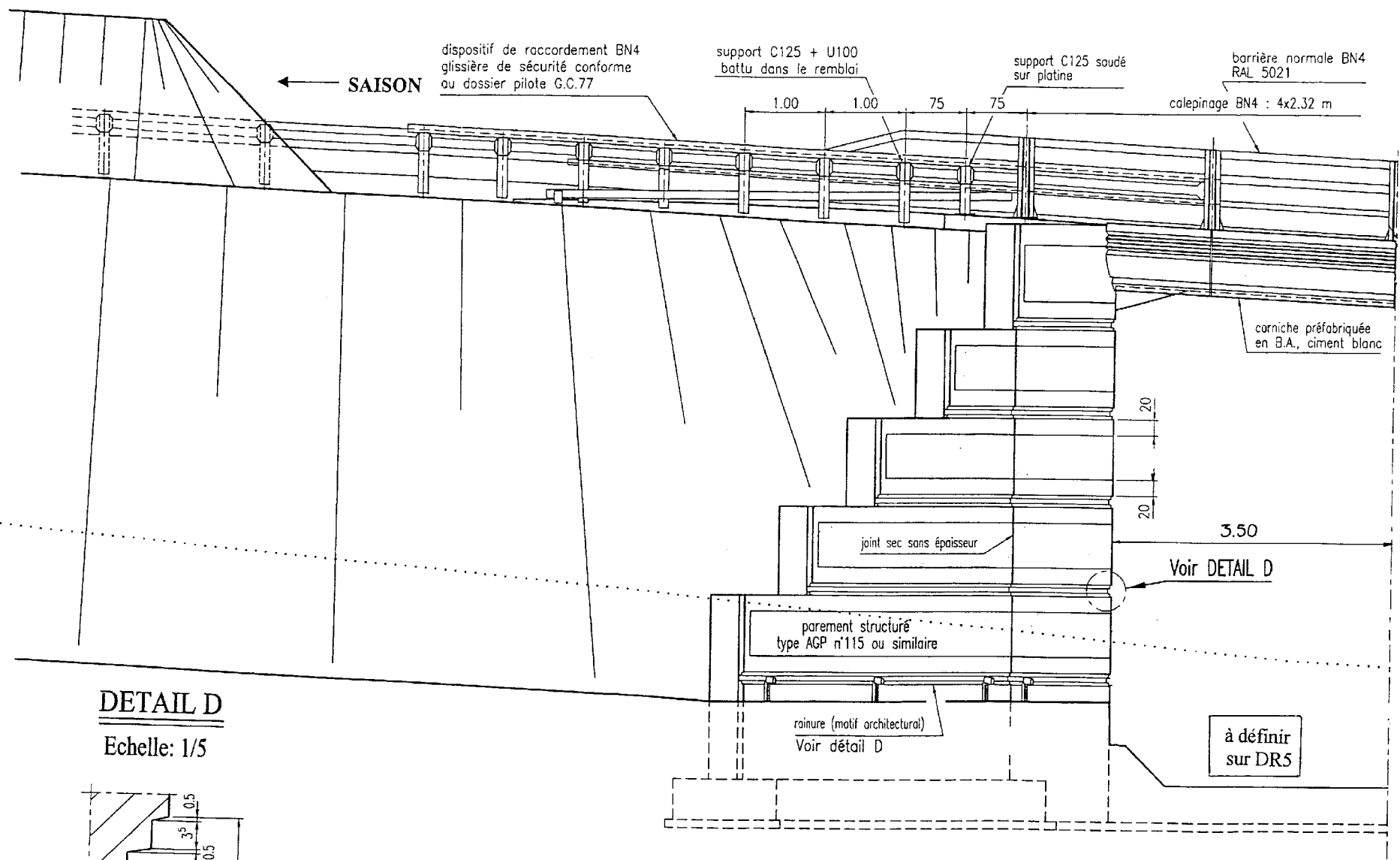


Cotes en m, cm

CRDP Aquitaine

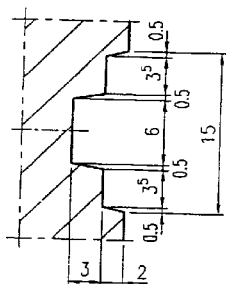
P3 : 1/2 COUPE LONGITUDINALE

Echelle 1:50



DETAIL D

Echelle: 1/5



CRDP Aquitaine

P4: 1/2 ELEVATION LONGITUDINALE

Cotes en m, cm

Echelle 1:50